

**Directions to the training facility:**  
(Maps are on the following pages)

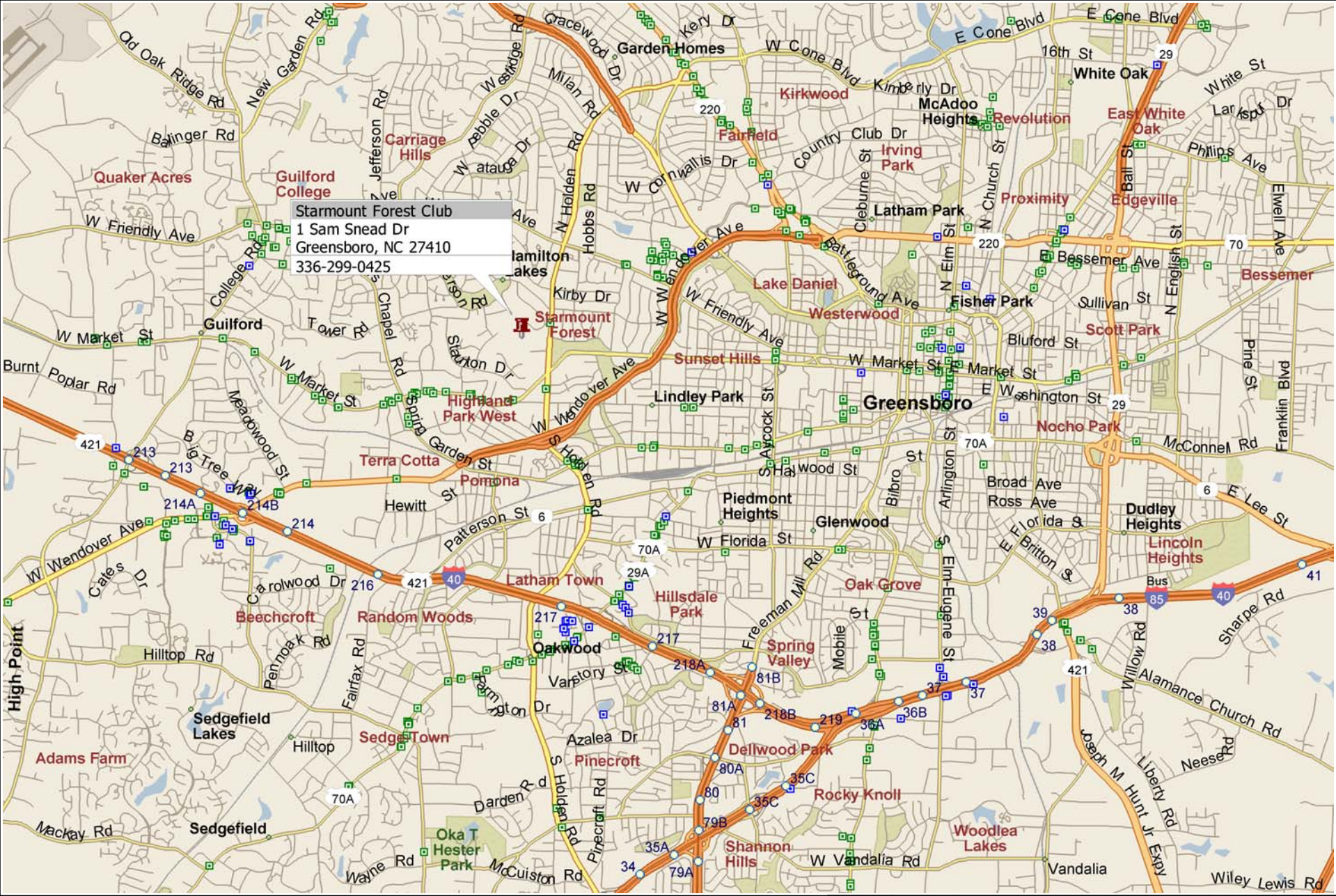
**From the East (Burlington, Raleigh, Wilmington):**

Take I-40 West towards Greensboro. Do not use the bypass around Greensboro.  
Take Exit 217 towards High Point Road/Koury Boulevard.  
The exit ramp forks; stay right toward High Point Road/Coliseum Area.  
Turn left at the traffic light onto High Point Road and go .6 miles  
Turn right onto Holden Road and go 2.9 miles.  
Go left on Starmount Drive (you'll see the golf course on your left).  
Take an immediate left onto Sam Snead Drive and follow the road  
up to the Clubhouse. There's plenty of parking behind the Clubhouse.

**From the West (Winston-Salem, Asheville):**

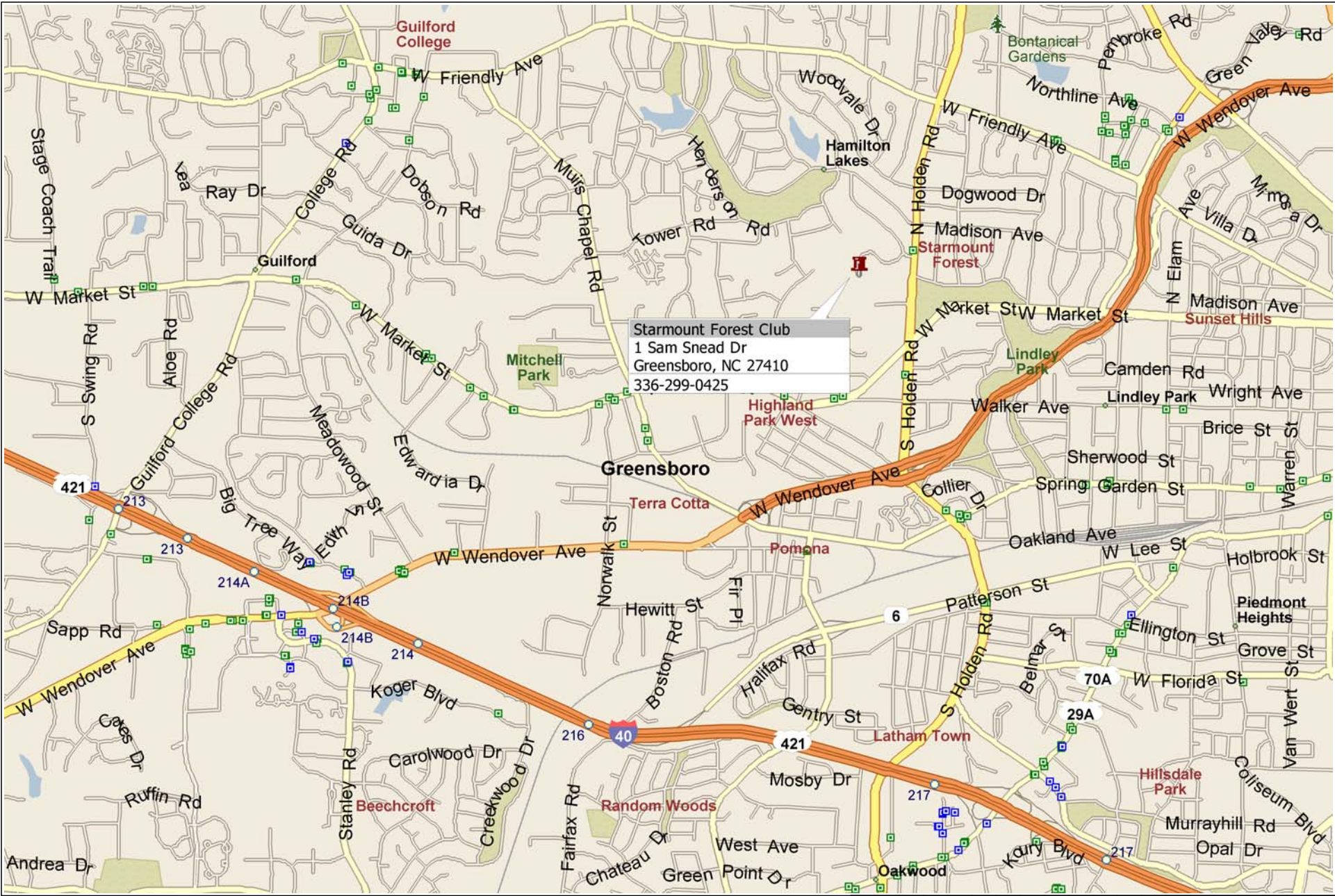
Take I-40 East towards Greensboro. Do not use the bypass around Greensboro.  
Take Exit 214B to Wendover Avenue East and turn right on Wendover.  
Go 2.5 miles and take the Holden Road Exit (it's a left exit).  
At the traffic light at the end of the ramp, turn left onto Holden Road headed north.  
Go 1.0 miles.  
Turn left on Starmount Drive (you'll see the gold course on your left).  
Take an immediate left onto Sam Snead Drive and follow the road  
up to the Clubhouse. There's plenty of parking behind the Clubhouse.

# Greensboro, North Carolina, United States



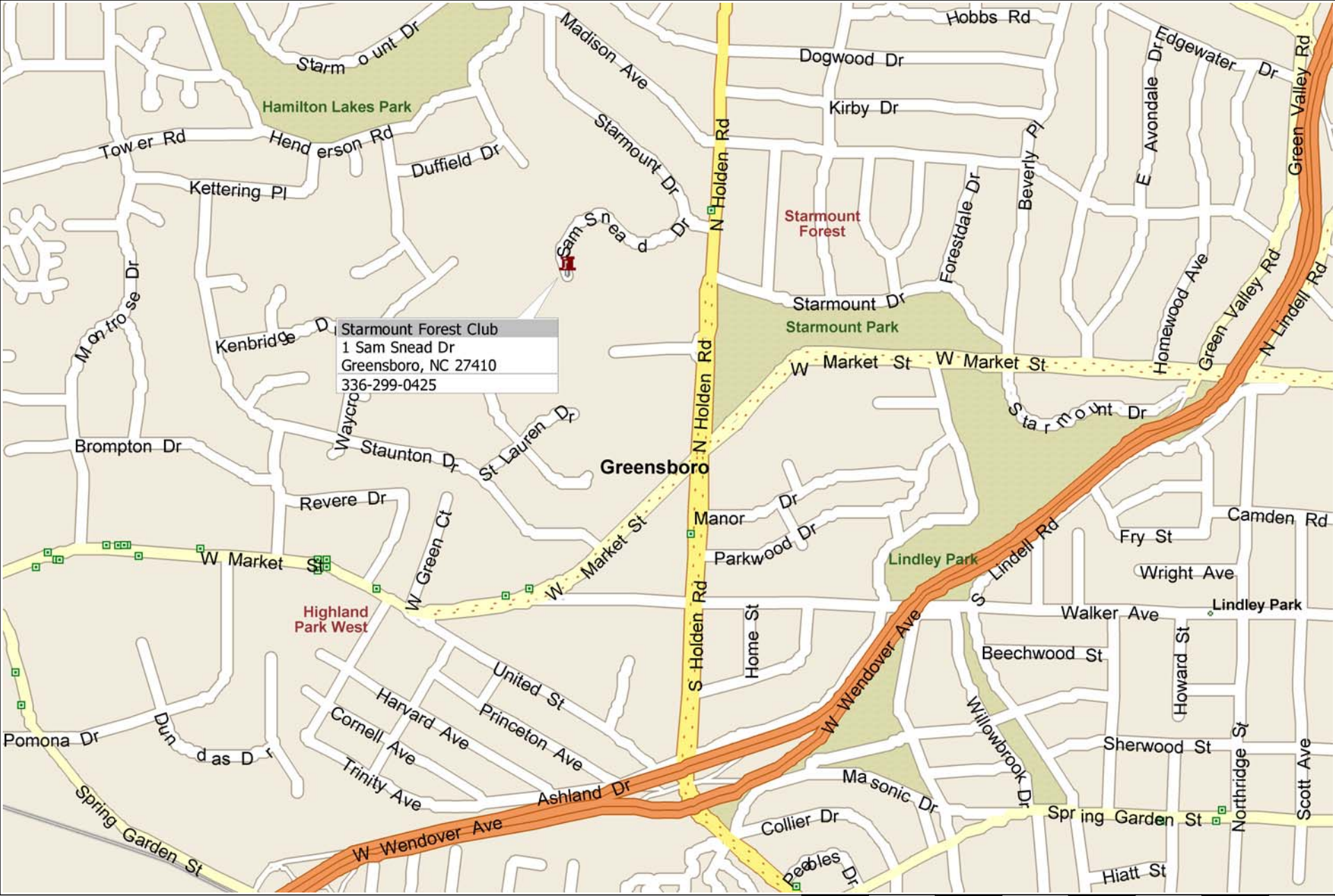
Copyright © and (P) 1988–2008 Microsoft Corporation and/or its suppliers. All rights reserved. <http://www.microsoft.com/streets/>  
Certain mapping and direction data © 2008 NAVTEQ. All rights reserved. The Data for areas of Canada includes information taken with permission from Canadian authorities, including: © Her Majesty the Queen in Right of Canada, © Queen's Printer for Ontario. NAVTEQ and NAVTEQ ON BOARD are trademarks of NAVTEQ. © 2008 Tele Atlas North America, Inc. All rights reserved. Tele Atlas and Tele Atlas North America are trademarks of Tele Atlas, Inc. © 2008 by Applied Geographic Systems. All rights reserved.

# Greensboro, North Carolina, United States



Copyright © and (P) 1988–2008 Microsoft Corporation and/or its suppliers. All rights reserved. <http://www.microsoft.com/streets/>  
Certain mapping and direction data © 2008 NAVTEQ. All rights reserved. The Data for areas of Canada includes information taken with permission from Canadian authorities, including: © Her Majesty the Queen in Right of Canada, © Queen's Printer for Ontario. NAVTEQ and NAVTEQ ON BOARD are trademarks of NAVTEQ. © 2008 Tele Atlas North America, Inc. All rights reserved. Tele Atlas and Tele Atlas North America are trademarks of Tele Atlas, Inc. © 2008 by Applied Geographic Systems. All rights reserved.

# Greensboro, North Carolina, United States



Copyright © and (P) 1988–2008 Microsoft Corporation and/or its suppliers. All rights reserved. <http://www.microsoft.com/streets/>  
Certain mapping and direction data © 2008 NAVTEQ. All rights reserved. The Data for areas of Canada includes information taken with permission from Canadian authorities, including: © Her Majesty the Queen in Right of Canada, © Queen's Printer for Ontario. NAVTEQ and NAVTEQ ON BOARD are trademarks of NAVTEQ. © 2008 Tele Atlas North America, Inc. All rights reserved. Tele Atlas and Tele Atlas North America are trademarks of Tele Atlas, Inc. © 2008 by Applied Geographic Systems. All rights reserved.